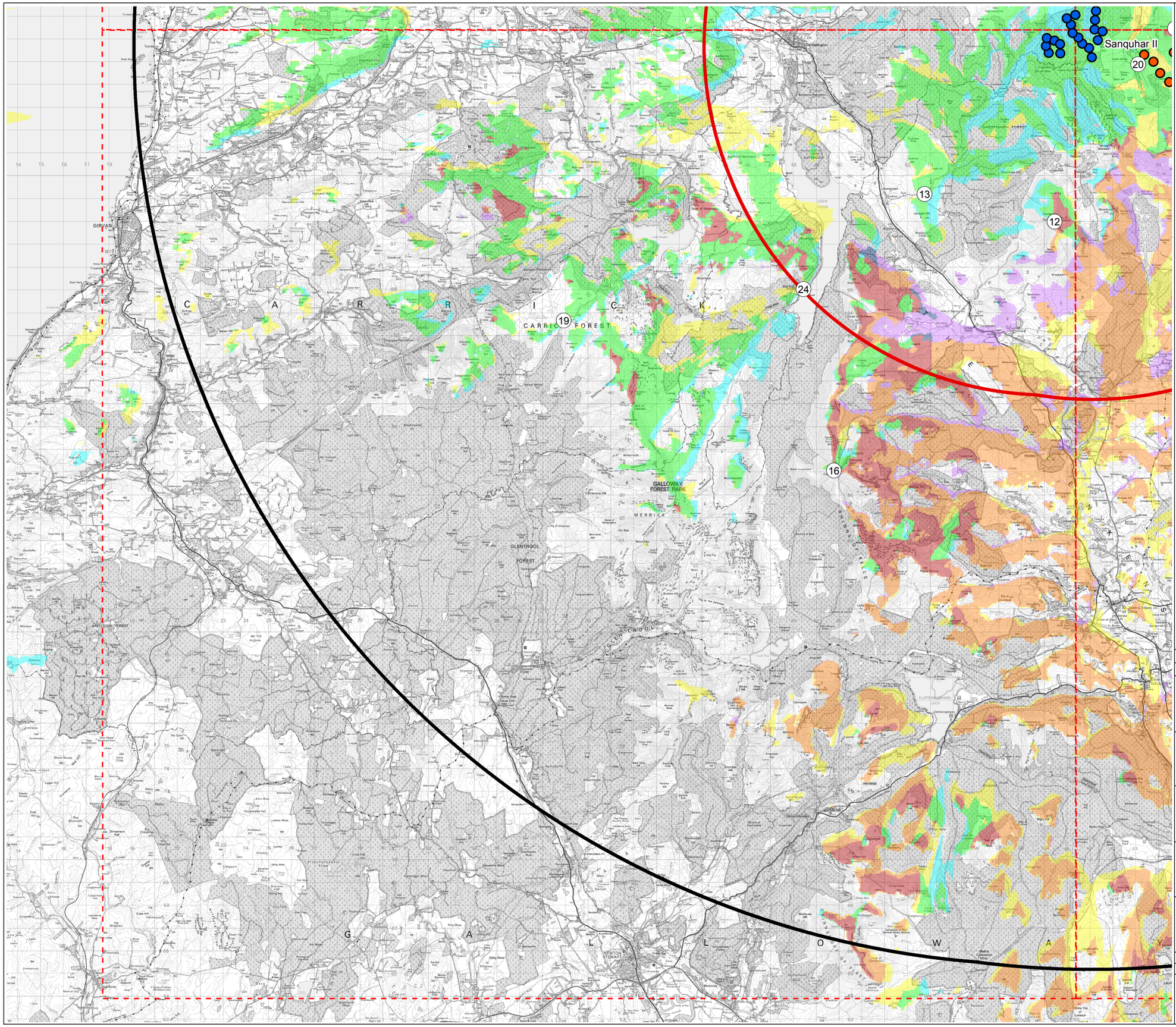

Legend

- Proposed Development
- 15km radius from outer turbine
- 40km radius from outer turbine
- Viewpoints

Cumulative Turbines

- Sanquhar II
- Cornharrow

Zones of Theoretical Visibility

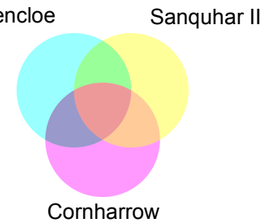

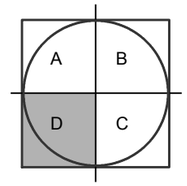

1. The ZTV analysis does not take into account the screening effect of vegetation, buildings and other surface features.
2. Predicted visibility based on a viewer eye height 2m above ground.
3. Visibility calculated using Proposed Restoration Profile and Ordnance Survey Terrain 50 DTM on a 50m Grid.
4. Effect of earth curvature and light refraction is included.

N

2 0 2 Kilometers

Rev.	Rev. Date	Drawing Status	Drawn	Appr'd
0	17/05/2019	For Issue	GM	RB

SWECO
Sweco, Grove House, Mansion Gate Drive, Leeds, LS7 4DN
Tel: +44 (0) 131 262 0000

Prepared by:
RAMBOLL
Ramboll UK Limited

Client

Pencloe Wind Energy Limited

Project

Pencloe Wind Farm Variation

Drawing Title

Figure 7.7.6d
Cumulative ZTV - Sanquhar II and Cornharrow
Quadrant D

Scale @ A3	1:160,000	DO NOT SCALE
Project No.	121714	

This drawing should not be relied on or used in circumstances other than those for which it was originally prepared and for which Sweco UK Limited was commissioned. Sweco UK Limited accepts no responsibility for this drawing to any party other than the person by whom it was commissioned. Any party which breaches the provisions of this disclaimer shall indemnify Sweco UK Limited for all loss or damage arising therefrom.

© Crown copyright and database rights 2019 Ordnance Survey 0100031673